









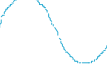





**MONTEVALLO  
FUTURE  
LAND USE**

- |   |                 |  |                    |   |  |
|---|-----------------|--|--------------------|---|--|
|  | Rural Landscape |  | Institutional      |  | Neighborhood-Village Center                      |
|  | Parks           |  | Industrial         |  | Neighborhood-Village 5 min. walk/ Mixed Use Area |
|  | Conservation    |  | Highway Commercial |  | Ponds & Lakes                                    |
|  | Preserve        |  | Downtown           |  | Streams & Creeks                                 |
|  | Residential     |  | Other Municipality |  | Railroad   |

